



Environmental Hazards Survey



John Marshall Senior High (c. 1931)	Principal		Gary Garcia
3939 TRACY ST, LOS ANGELES, CA 90027	E-mail		gary.p.garcia@lausd.net
323-671-1400	Site ID		13571
	Yes	No	Notes
Rail line (active, easement, or spurs) within 128 ft?		X	
Cellular phone antenna adjacent or on site?		X	
50-200 kilovolt (kV) power line within 100 ft (above ground)/25 ft (below ground)?		X	
200-230 kV power line within 150 ft (above ground)/37.5 ft (below ground)?		X	
500-550 kV power line within 350 ft (above ground)/87.5 ft (below ground)?		X	
Major transportation corridor within 500 ft?		X	
Reservoirs, water, or fuel storage tank facilities within 500 ft?		X	
Haz mat transmission pipelines within 50 ft?		X	
Oil production facilities (existing or former oil wells/borings and processing equipment) within 50 ft?		X	
Located within an Oil Field / Methane Zone / Methane Buffer Zone?		X	
Located within a High Risk Radon Zone?		X	
Superfund Site within 500 ft?		X	
Landfill facility within 500 ft?		X	
Mapped or active earthquake fault within 500 ft?	X		Hollywood fault (65 ft. north of school)
CalEPA Regulated Sites of Concern* within 500 ft?		X	
<p>* The CalEPA Regulated Site Portal (Portal) combines data about environmentally regulated sites and facilities in California into a single, searchable database and interactive map. To use the Portal to identify facilities near an LAUSD school:</p> <ul style="list-style-type: none"> - First zoom in to a school location on the map by either using the search bar to enter the school's address or by using a mouse and zoom tools - Once the user has zoomed in to a school site, the map shows all the regulated sites near the school - Users can click on the regulated sites to find out additional information about the sites - The Portal also includes tools to measure the distances between locations on the map 			
Here is a link to the CalEPA Regulated Site Portal:	https://siteportal.calepa.ca.gov/		



This survey was completed in **July 2022**.

John Marshall High School


Potential Environmental Factors

Seismic Zone -Hollywood fault

Legend

-  Powerline
-  School



 John Marshall High School

John Marshall High School

 SCE 66kV



900 ft